



Shramajivi Shikshan Prasarak Mandal's

ADARSH MAHAVIDYALAYA, OMERGA

NAAC Reaccredited – 'B' Grade with 2.92 CGPA

ARTS, COMMERCE & SCIENCE

Tq. Omerga, Dist. Osmanabad, Pin- 413606, Ph. 02475-252401 (O), 253405 (R), sspmo01@rediffmail.com

Reg. A.C.C./2022-2023

Date: / /

Dr. Dilip P. Garud

(M. Sc. Ph.D.)

Principal

4.1.1: Availability of adequate infrastructure and physical facilities viz., classrooms, laboratories, ICT facilities, cultural activities, gymnasium, yoga centre etc. in the institution

(EXTERIOR VIEW OF THE COLLEGE)



IQAC Co-Ordinator
Adarsh Mahavidyalaya, Omerga
Tq. Omerga Dist. Osmanabad (MS)



PRINCIPAL
Adarsh Mahavidyalaya, Omerga
Tq. Omerga, Dist. Osmanabad (M.S.)

(MAIN GATE OF THE COLLEGE)



(INTERIOR VIEW OF THE COLLEGE)



(REAR VIEW OF THE COLLEGE)



(INTERIOR VIEW OF THE COLLEGE CAMPUS)



(INTERIOR VIEW OF THE COLLEGE CAMPUS)





Omerga, Maharashtra, India
RJMQ+FWG, Sai Nagar, Omerga, Maharashtra 413606, India
Lat 17.833675°
Long 76.64006°
24/08/22 10:03 AM

(REAR EXTERIORVIEW OF THE COLLEGE CAMPUS)



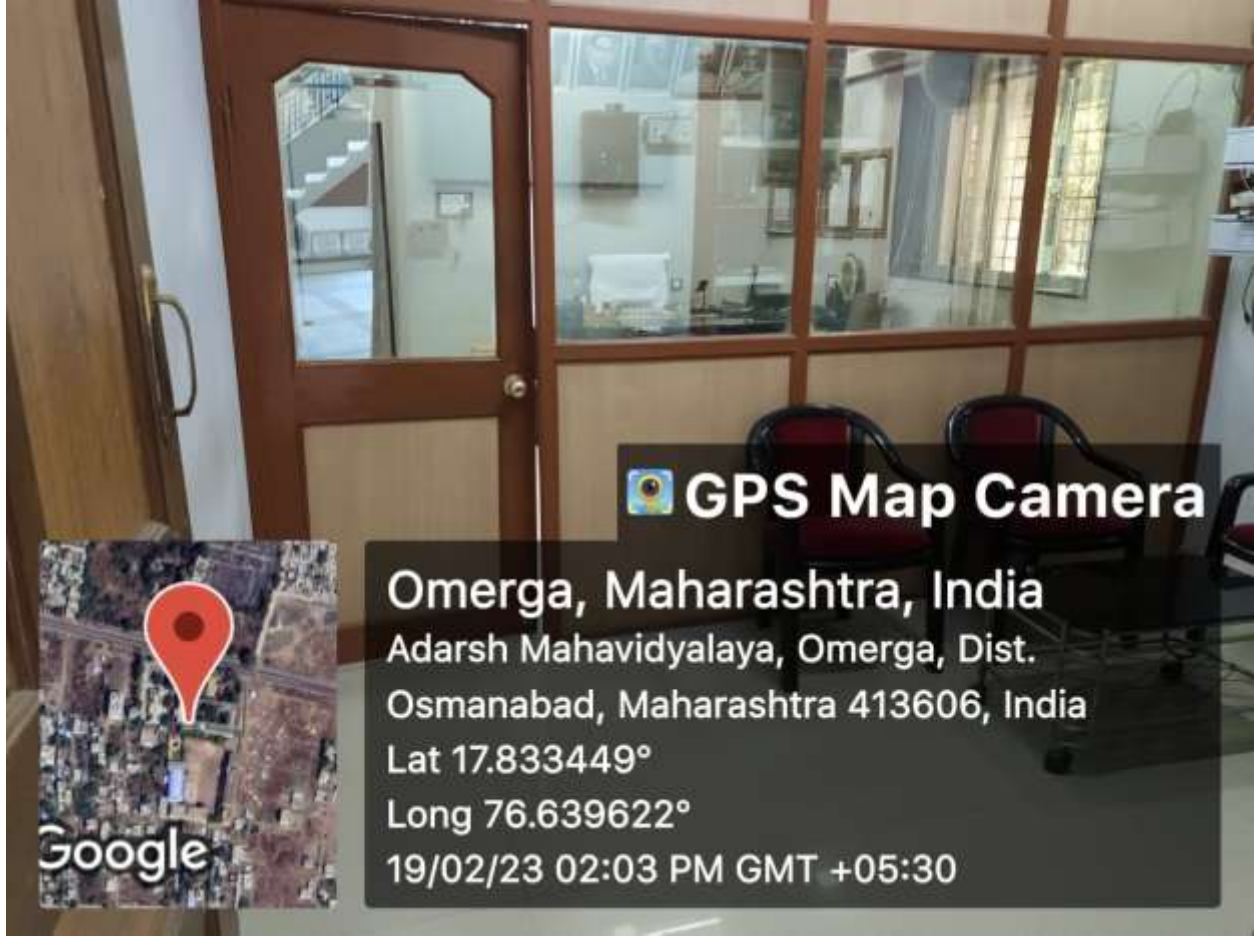
Umarga rural, Maharashtra, India
SSPM ADARSH MAHAVIDYALAYA OMERGA, Main Road Omerga, NH65,
Sai Nagar,, Sai Nagar, Umarga rural, Maharashtra 413606, India
Lat 17.833237°
Long 76.639795°
24/08/22 10:17 AM


(INTERIOR VIEW OF THE COLLEGE CAMPUS)



(PRINCIPAL'S CABIN)

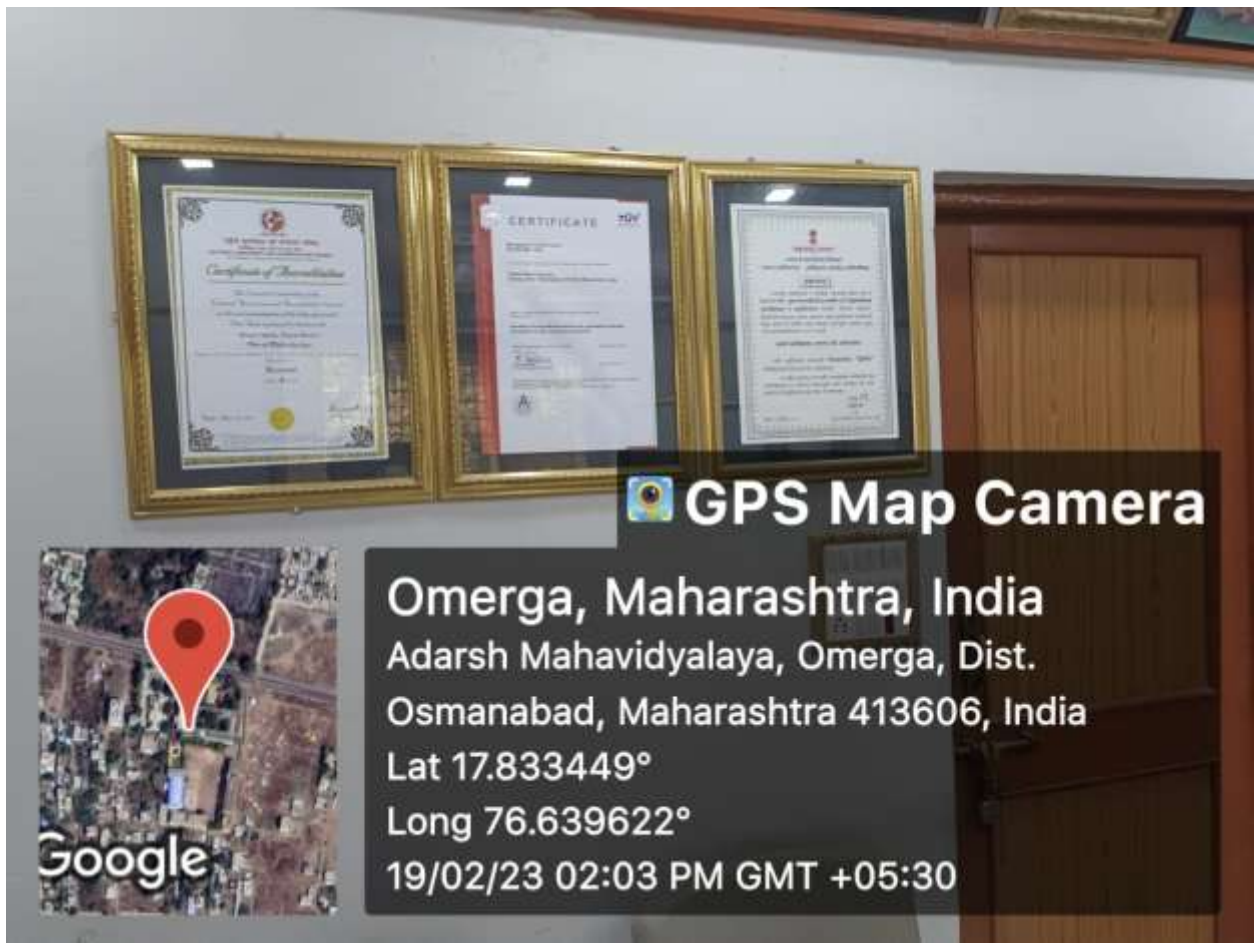





 **GPS Map Camera**



Omurga, Maharashtra, India
Adarsh Mahavidyalaya, Omurga, Dist.
Osmanabad, Maharashtra 413606, India
Lat 17.833449°
Long 76.639622°
19/02/23 02:03 PM GMT +05:30



 **GPS Map Camera**



Omurga, Maharashtra, India
Adarsh Mahavidyalaya, Omurga, Dist.
Osmanabad, Maharashtra 413606, India
Lat 17.833449°
Long 76.639622°
19/02/23 02:03 PM GMT +05:30




 **GPS Map Camera**



Omerga, Maharashtra, India
Adarsh college Omerga, Maharashtra 413606, India
Lat 17.833625°
Long 76.639982°
19/02/23 12:46 PM GMT +05:30



 **GPS Map Camera**



Omerga, Maharashtra, India
Adarsh college Omerga, Maharashtra 413606, India
Lat 17.833625°
Long 76.639982°
19/02/23 12:46 PM GMT +05:30

(DEPT. OF MARATHI)



(DEPT. OF HISTORY & HINDI)







(DEPT. OF ECONOMICS)





(DEPT. OF CHEMISTRY)







Umarga rural, Maharashtra, India
SSPM ADARSH MAHAVIDYALAYA OMERGA, Main Road Omurga, NH65,
Sai Nagar,, Sai Nagar, Umarga rural, Maharashtra 413606, India
Lat 17.83342°
Long 76.639952°
24/08/22 10:44 AM

(DEPT. OF PHYSICS)



Umarga rural, Maharashtra, India
SSPM ADARSH MAHAVIDYALAYA OMERGA, Main Road Omurga, NH65,
Sai Nagar,, Sai Nagar, Umarga rural, Maharashtra 413606, India
Lat 17.833441°
Long 76.639952°
24/08/22 10:46 AM



(DEPT. OF SOCIOLOGY AND POLITICAL SCIENCE)



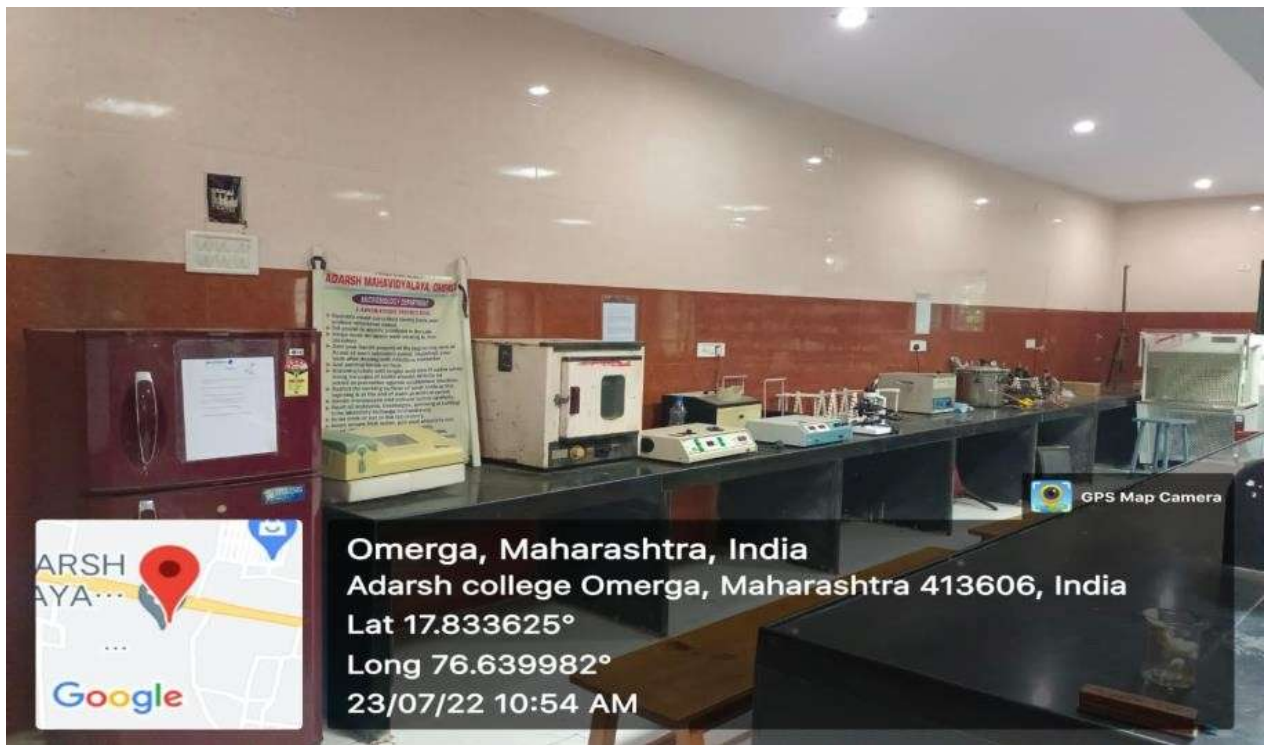
(DEPT. OF COMMERCE)



(DEPT. OF GEOGRAPHY)



(DEPT. OF MICROBIOLOGY)





(DEPT. OF BOTANY)



(DEPT. OF ZOOLOGT & FISHERY SCIENCE)



Omerga, Maharashtra, India
Adarsh college Omerga, Maharashtra 413606, India
Lat 17.833625°
Long 76.639982°
23/07/22 12:54 PM



Omerga, Maharashtra, India
Adarsh college Omerga, Maharashtra 413606, India
Lat 17.833625°
Long 76.639982°
22/07/22 12:45 PM







(DEPT. OF MATHEMATICS)



(STAFF ROOM)



Omerga, Maharashtra, India
Adarsh college Omerga, Maharashtra 413606, India
Lat 17.833625°
Long 76.639982°
23/07/22 10:56 AM



Omerga, Maharashtra, India
Adarsh college Omerga, Maharashtra 413606, India
Lat 17.833625°
Long 76.639982°
19/02/23 12:48 PM GMT +05:30

(WASHROOM IN THE STAFF ROOM)



(ENTRANCE OF THE AUDITORIUM)



(AUDITORIUM)



(AUDITORIUM)



(REAR VIEW OF COLLEGE CAMPUS)



(EXTERIOR VIEW OF INDOOR STADIUM)



(ENTRANCE OF THE INDOOR STADIUM)



(INTERIOR VIE OF THE INDOOR STADIUM)



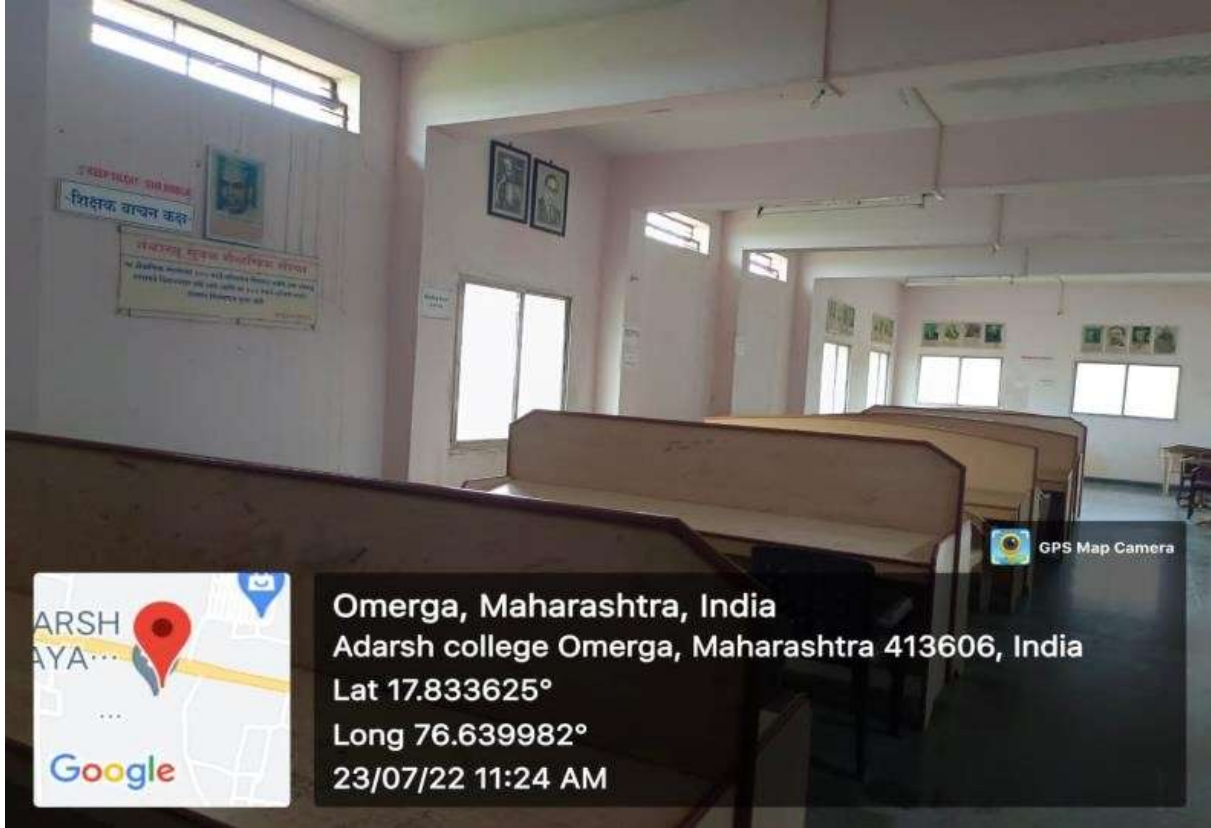
(SWIMMING POOL)





(SEPARATE LIBRARY BUILDING)





Omerga, Maharashtra, India
Adarsh college Omerga, Maharashtra 413606, India
Lat 17.833625°
Long 76.639982°
23/07/22 11:24 AM

(GYM & YOGA CENTER)



Omerga, Maharashtra, India
RJMQ+6QP, Sai Nagar, Omerga, Maharashtra 413606, India
Lat 17.83292°
Long 76.639476°
24/08/22 10:19 AM

(LADIES/ GIRLS' ROOM)



 **GPS Map Camera**
Omurga, Maharashtra, India
Adarsh college Omurga, Maharashtra 413606, India
Lat 17.833625°
Long 76.639982°
19/02/23 12:36 PM GMT +05:30



 **GPS Map Camera**
Omurga, Maharashtra, India
RJMQ+FWG, Sai Nagar, Omurga, Maharashtra 413606, India
Lat 17.833675°
Long 76.64006°
24/08/22 10:01 AM



(SANITARY PAD VENDING MACHINE IN THE LADIES ROOM)



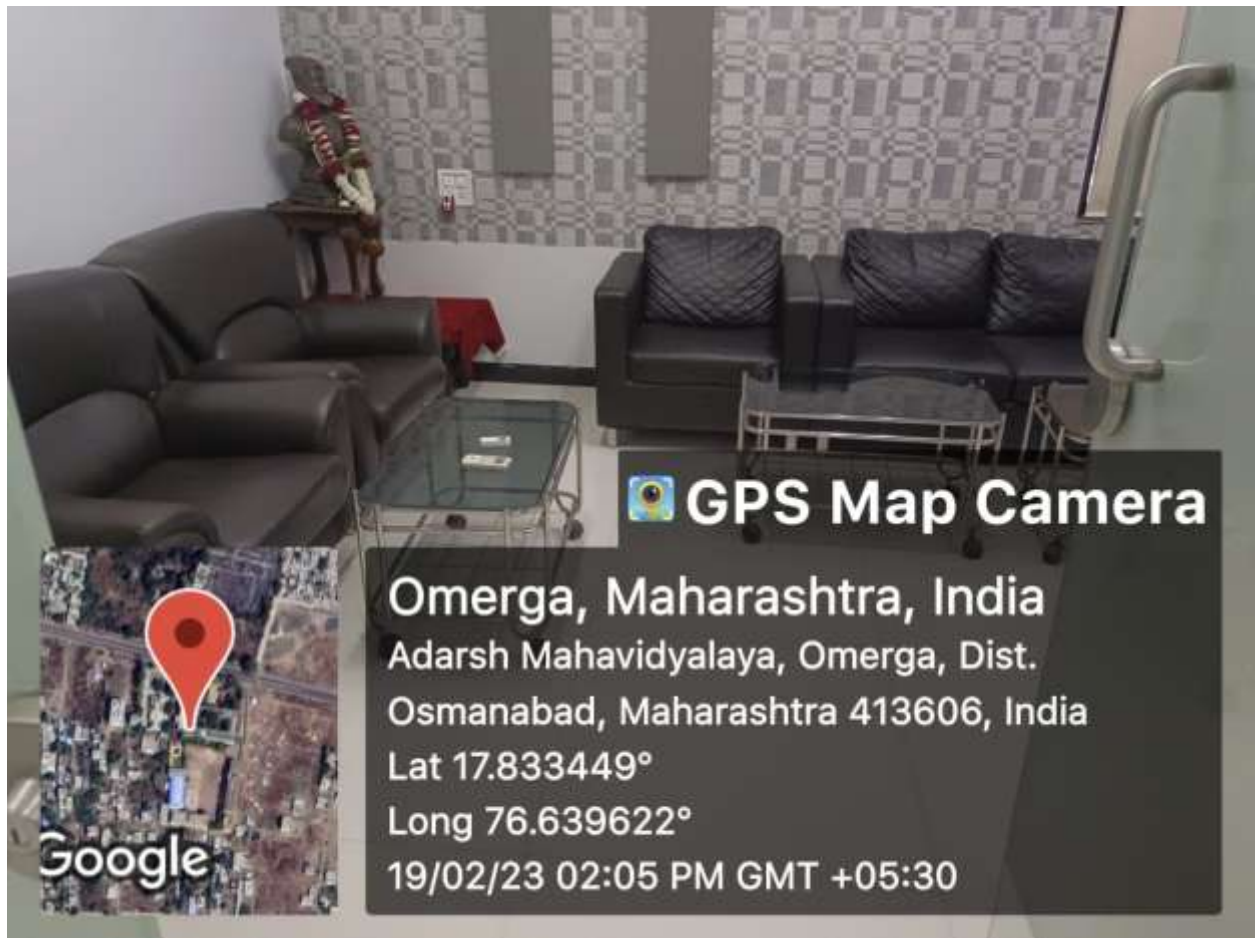
(RO WATER FACILITY IN THE LADIES ROOM)



(BOARD ROOM FOR MANAGEMENT)



Omurga, Maharashtra, India
Main Road Omurga, Sai Nagar, Omurga, Maharashtra 413606,
India
Lat 17.833574°
Long 76.639681°
24/08/22 10:08 AM



Omurga, Maharashtra, India
Adarsh Mahavidyalaya, Omurga, Dist.
Osmanabad, Maharashtra 413606, India
Lat 17.833449°
Long 76.639622°
19/02/23 02:05 PM GMT +05:30

(GIRLS' HOSTEL)



(BOYS' ROOM)



(RECORD ROOM)



(PLAY GROUND)







(CANTEEN IN THE COLLEGE CAMPUS)




(PARKING FACILITY)



(OFFICE SUPRINTENDENT'S CABIN)



 **GPS Map Camera**

Omerga, Maharashtra, India

Adarsh college Omerga, Maharashtra 413606, India

Lat 17.833625°

Long 76.639982°

19/02/23 12:35 PM GMT +05:30



(OFFICE SUPRINTENDENT'S CABIN)



 **GPS Map Camera**

Omerga, Maharashtra, India

Adarsh college Omerga, Maharashtra 413606, India

Lat 17.833625°

Long 76.639982°

19/02/23 12:36 PM GMT +05:30



(GENTS TOILET)



(INCUBATION CENTER & EQUAL OPPORTUNITY CENTER)



(IQAC)



(BOTANICAL GARDEN)





(BIOGAS UNIT)



(GENERATOR IN THE CAMPUS)



(WASTE PITS)



(EXAM CONTROL UNIT)



IQAC Co-Ordinator
Adarsh Mahavidyalaya, Omurga
Tq. Omurga Dist. Osmanabad (MS)



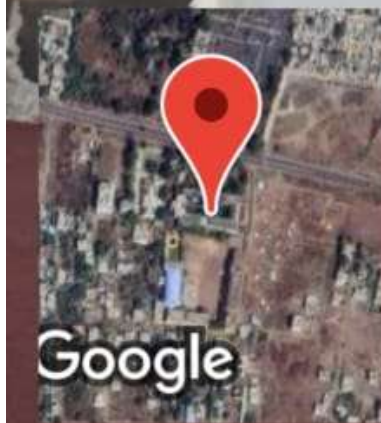
PRINCIPAL
Adarsh Mahavidyalaya, Omurga
Tq. Omurga, Dist. Osmanabad (M.S.)

(WHEEL CHAIR IN THE CAMPUS)





 **GPS Map Camera**



Umarga rural, Maharashtra, India

SSPM ADARSH MAHAVIDYALAYA OMERGA, Main
Road Omerga, NH65, Sai Nagar,, Sai Nagar,
Umarga rural, Maharashtra 413606, India

Lat 17.833481°

Long 76.63989°

23/02/23 01:20 PM GMT +05:30



अग्निशमन दल फोन
०२४७५-२५२०२८

पोलिस ठाणे फोन
०२४७५-२५२९००

DEPARTMENT OF
MATHEMATICS

41



Omurga, Maharashtra, India
RJM+6QP, Sai Nagar, Omurga, Maharashtra
413606, India
Lat 17.833438°
Long 76.639564°
24/08/22 11:18 AM

IQAC Co-Ordinator
Adarsh Mahavidyalaya, Omurga
Tq. Omurga Dist. Osmanabad (MS)



PRINCIPAL
Adarsh Mahavidyalaya, Omurga
Tq. Omurga, Dist. Osmanabad (M.S.)